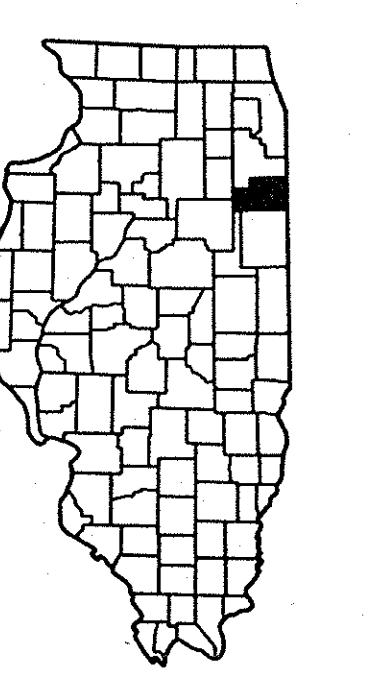
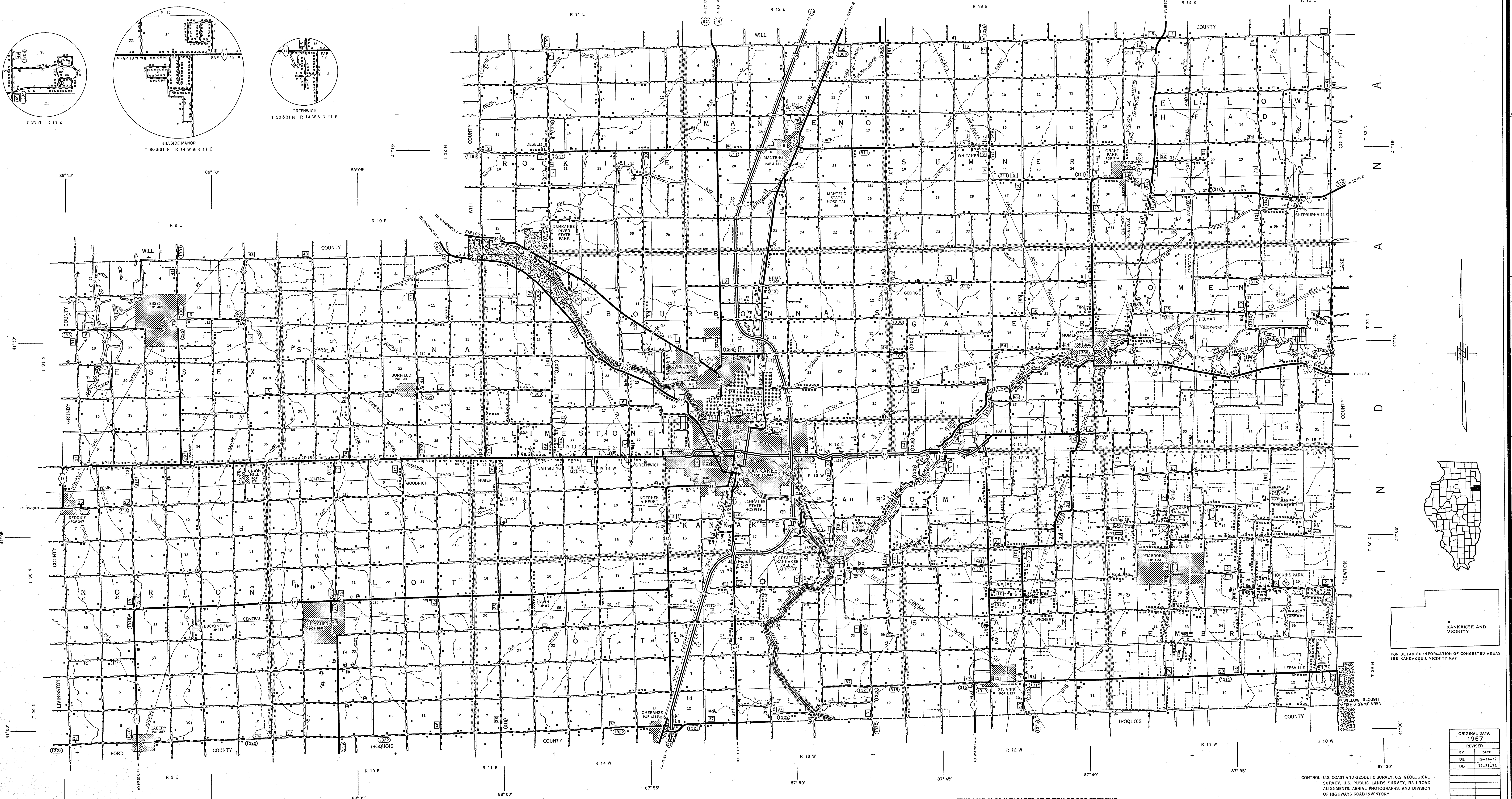
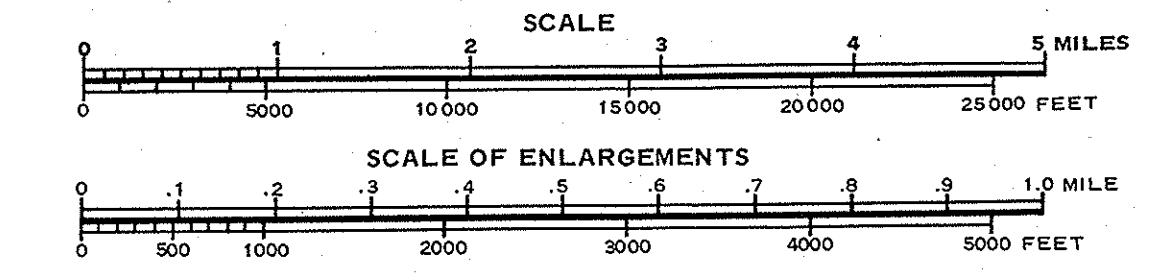


LEGEND

- BOUNDARY LINES AND SCREENS**
- STATE LINE
 - COUNTY LINE
 - CIVIL TOWNSHIP OR ROAD DISTRICT LINE
 - SURVEYED TOWNSHIP LINE
 - NATIONAL FOREST BOUNDARY LINE
 - NATIONAL FOREST PURCHASED AREA
 - BOUNDARY OF STOP MINE OR MINE WASTE AREA
 - FOREST PRESERVE OR PARK AREA
 - MILITARY RESERVATION
- ROADS AND ROADWAY FEATURES**
- MARKED ROUTE, U.S., ILL. OR INTERSTATE
 - TOLL PLAZA OR WEIGH STATION
 - HIGHWAY WITH CONTROL OF ACCESS (CASING INDICATES FRONTAGE ROAD)
 - FEDERAL-AID PRIMARY ROUTE
 - FEDERAL-AID SECONDARY OR COUNTY HIGHWAY
 - UNIMPROVED ROAD
 - GRAVEL AND DRAINED ROAD
 - SOIL SURFACED ROAD
 - GRAVEL OR STONE ROAD
 - BITUMINOUS SURFACED ROAD
 - PAVED ROAD
 - DIVIDED HIGHWAY
 - MUNICIPAL EXTENSION OR RAMP
 - HIGHWAY SEPARATION WITHOUT INTERCHANGE
 - HIGHWAY SEPARATION WITH INTERCHANGE
- NAVIGATION, DRAINAGE AND STRUCTURES**
- HIGHWAY BRIDGES OVER LARGE RIVERS
 - TRUSS
 - CANTILEVER
 - MOVABLE
 - ARCH
 - OTHER HIGHWAY BRIDGES OVER 20 FT. SPAN
 - FORD OVER 20 FT. IN LENGTH
 - FREE FERRY
 - TOLL FERRY
 - NAVIGABLE STREAM
 - NARROW STREAM
 - INTERMITTENT STREAM
 - DRAINAGE DITCH
 - CANA
 - DAM WITH LOCK
 - DAM
 - LEVEL
 - PIER, OR LANDING
 - LOCK
- AIRPORTS AND RAILROADS**
- SCHEDULED SERVICE
 - MILITARY
 - RAILWAY OPERATED BY SINGLE COMPANY OR OTHER CARRIER ON SAME TRACKS
 - RAILROADS (TWO OR MORE TRACKS OF SEPARATELY OPERATED COMPANIES ON ADJACENT RIGHTS-OF-WAY)
 - RAILROAD STATION (REVENUE STOP)
 - RAILROAD GRADE CROSSING
 - RAILROAD ABOVE ROAD
 - RAILROAD BELOW ROAD
- CITIES AND VILLAGES**
- MUNICIPAL CENTER, COUNTY SEAT
 - INCORPORATED AREA
 - INSET OF CONGESTED AREA
- CULTURAL FEATURES**
- FARM UNIT
 - BUSINESS ESTABLISHMENT
 - HOTEL OR MOTEL
 - HOSPITAL OR NURSING HOME
 - CEMETERY
 - CHURCH WITH CEMETERY ADJACENT
 - MINE SHAFT
 - SHAWMILL (STATIONARY)
 - SOIL OR GAS WELLS
 - POWER PLANT
 - SEWAGE DISPOSAL
 - GARBAGE, RUBBISH AND OTHER DUMP
 - AUTO OR SCRAP METAL JUNKYARD
 - SEASONAL DWELLING, TRAILER
 - CAMP OR LODGE
 - REST AREA
 - FAIR GROUND OR RACE COURSE
 - ATHLETIC FIELD OR AMPLACEMENT PARK
 - SCOUT COURSE OR COUNTRY CLUB
 - COUNTRY FARM, ORPHANAGE
 - DISCRETIONARY INSTITUTION
 - GAUGING OR PUMPING STATION (GENERAL)
 - COMPRESSOR OR METERING STATION
 - RADIO OR TELEVISION STATION
 - STATE HIGHWAY POLICE STATION
 - FISH HATCHERY
- DWELLING**
- INDUSTRIAL PLANT
 - CHURCH
 - POST OFFICE
 - PUBLIC BUILDING
 - GRAVEL PIT OR QUARRY
 - GRAIN STORAGE BIN
 - STORAGE TANK
 - SUBSTATION
 - HIGHWAY GARAGE
 - INCINERATOR
 - RIFLE CLUBS
 - LOOKOUT TOWER
 - DRIVE-IN THEATRE
 - SMALL PARKED
 - SCENIC SITE

**GENERAL HIGHWAY MAP
KANKAKEE COUNTY
ILLINOIS**

PREPARED BY THE
DEPARTMENT OF TRANSPORTATION
OFFICE OF PLANNING, PROGRAMMING,
& ENVIRONMENTAL SCIENCE
IN COOPERATION WITH THE
U.S. DEPARTMENT OF TRANSPORTATION
FEDERAL HIGHWAY ADMINISTRATION



FOR DETAILED INFORMATION OF CONGESTED AREAS
SEE KANKAKEE & VICINITY MAP

*THIS MAP ALSO INDICATES AT EVERY 25,000 FEET THE
STATE PLANE COORDINATES IN THOUSANDS OF FEET WHICH
HAVE BEEN ESTABLISHED BY THE UNITED STATES COAST
AND GEODETIC SURVEY (EAST ZONE).

POPULATION 97,250 1970 CENSUS
TOTAL AREA 684 SQUARE MILES

CONTROL: U.S. COAST AND GEODETIC SURVEY, U.S. GEOLOGICAL
SURVEY, U.S. PUBLIC LANDS SURVEY, RAILROAD
ALIGNMENTS, AERIAL PHOTOGRAPHS, AND DIVISION
OF HIGHWAYS ROAD INVENTORY.

ORIGINAL DATA	1967
REVISED	
BY DATE	
DB	12-31-73
DB	12-31-73